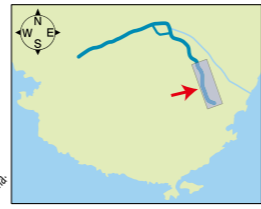
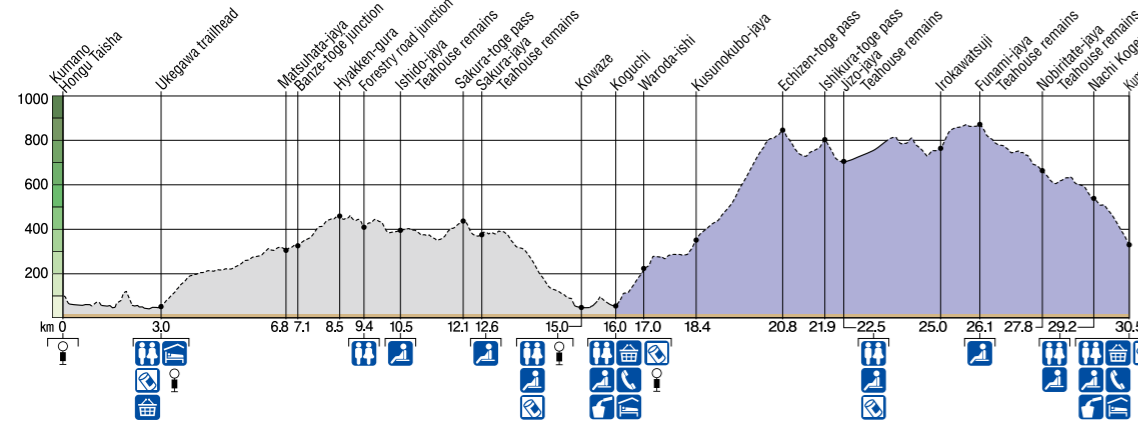


Ogumotori-goe (Koguchi~Nachisan)

大雲取越(小口~那智山)

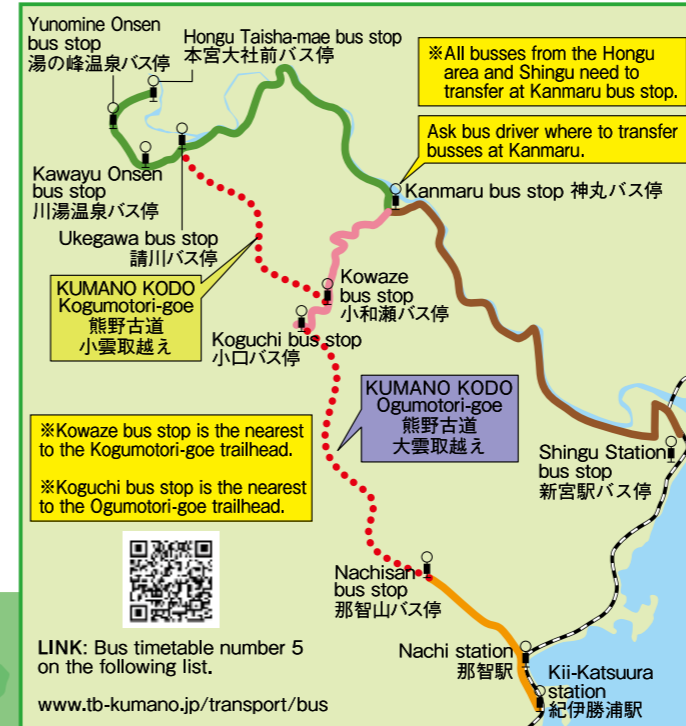


Distance (km) : ~14
 Time (hr) : 7~9
 Total Elevation Gain (m) : ~1260
 Total Elevation Loss (m) : ~930

----- Unpaved trail
 ——— Paved road

NOTE: The Ogumotori-goe is a demanding day walk. Therefore it is important to start early in the morning, by at least 8:00. Please plan according so as not to get stuck in the dark.

Bus Access to/from Koguchi



Nachisan

