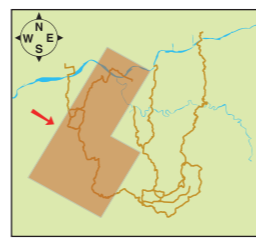
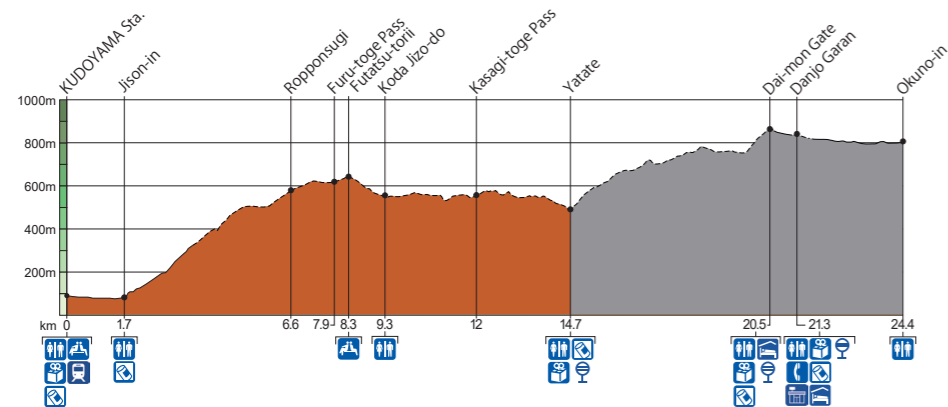


Choishi-michi (KUDOYAMA Sta. ~ Yatate)

町石道 (九度山駅~矢立)



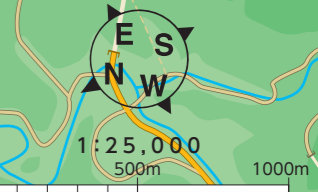
KUDOYAMA Sta. ~ Yatate

Distance (km) : ~15
 Time (hr) : 5.5~7
 Total Elevation Gain (m) : ~730
 Total Elevation Loss (m) : ~330

KUDOYAMA Sta. ~ Danjo Garan

Distance (km) : ~21.5
 Time (hr) : 9~11
 Total Elevation Gain (m) : ~1180
 Total Elevation Loss (m) : ~430

----- Unpaved trail
 ——— Paved trail



Pilgrimage Route	
Choishi-michi	Orange dotted line
Mitani-zaka	Green dotted line
Hatcho-zaka	Pink dotted line
Paved road	Black solid line
Unpaved trail	Grey dashed line

Legend			
Toilet	Public Wi-fi	Onsen (Hot spring)	Shrine
Public phone	View point	Station	Temple
Convenience store	Covered shelter	Bus stop	Other Unpaved trail
Grocery store	Michi-no-Eki rest area	Parking	Other Paved road
Shop/Store	Choishi	Post Office	
Vending machine	Stamp	Police Station	
Drinking water	Accommodation	Fire Station	
Information	Camping	School	