

Overview

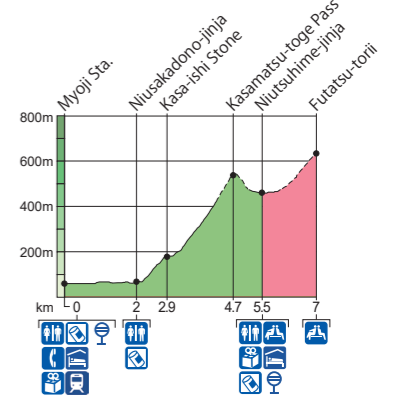


Legend	

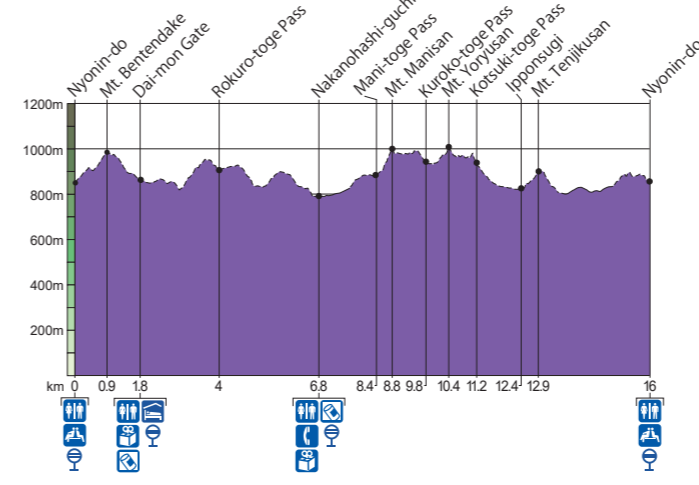
Choishi-michi



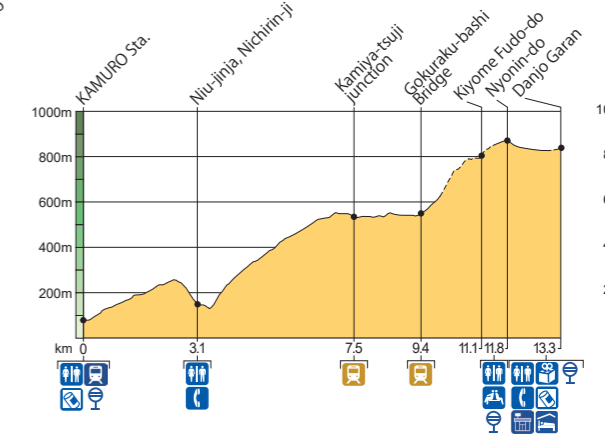
Mitani-zaka Hatcho-zaka



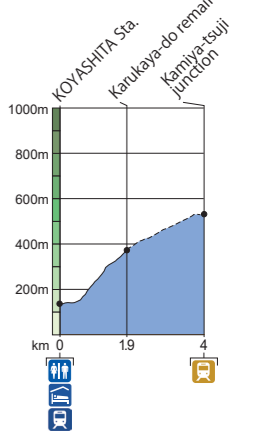
Nyonin-michi



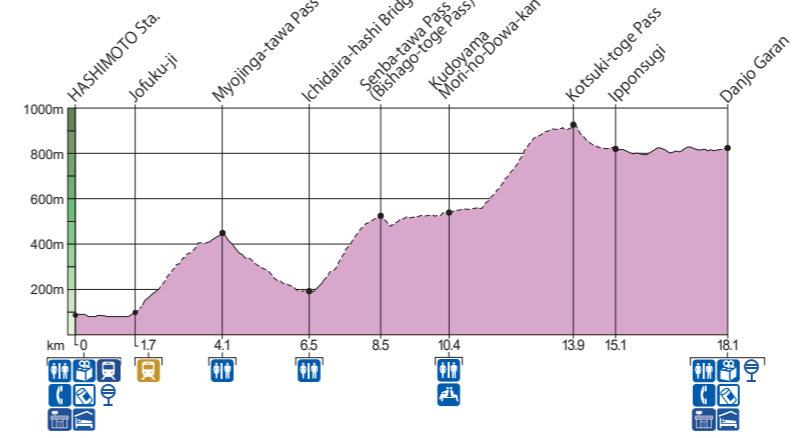
Kyo-Osaka-michi



Makio-michi



Kuroko-michi



Route	Distance (km)	Time (hr)	Total Elevation Gain (m)	Total Elevation Loss (m)	Page
Choishi-michi (KUDOYAMA Sta.~Yatate)	~15	5.5~7	~730	~330	P.8~9
Choishi-michi (Yatate~Okuno-in)	~10	4~5	~480	~170	P.10~11
Nyonin-michi	~16	6.5~8	~1010	~1010	P.14~15
Kuroko-michi (HASHIMOTO Sta.~Kotsuki-toge Pass)	~14	6.5~8	~1200	~370	P.18~19
Kuroko-michi (Kotsuki-toge Pass~Danjo Garan)	~4.5	1.5~2	~100	~210	P.20~21
Kyo-Osaka-michi	~13.5	5.5~7	~1000	~240	P.22~23
Makio-michi	~4	1.5~2	~410	~10	P.22~23
Mitani-zaka	~5.5	2~3	~510	~100	P.24~25
Hatcho-zaka	~1.5	0.5	~180	~10	P.24~25