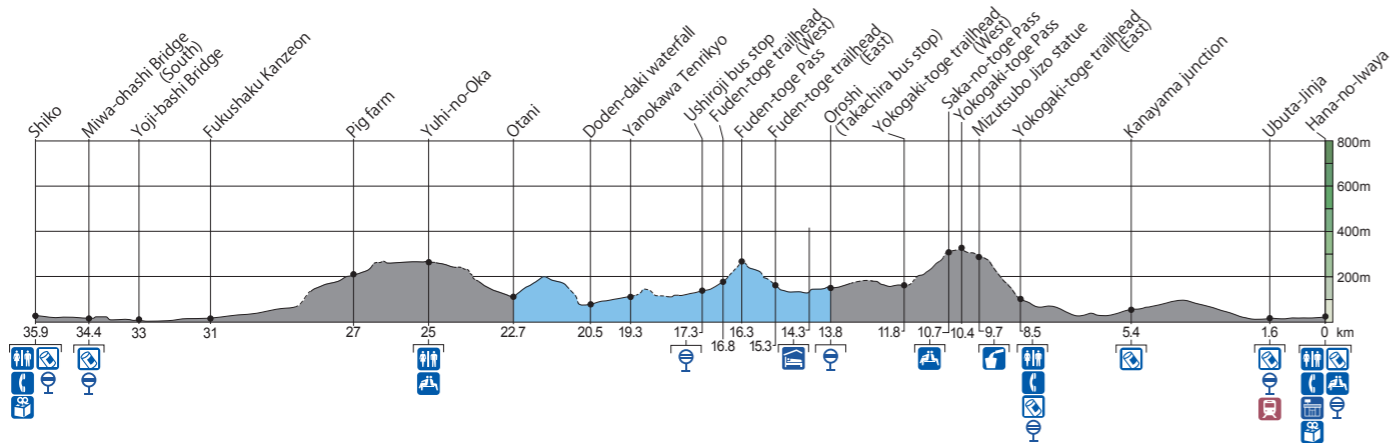


Maruyama Senmaida, Fuden-toge Pass (Seiryuso~Oroshi) 瀬流荘~尾呂志

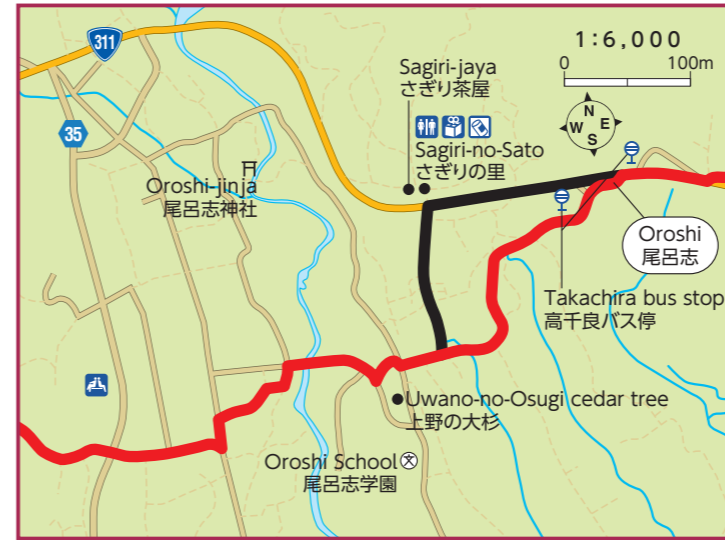


Distance (km) : ~10
Time (hr) : 3~4
Total Elevation Gain (m) : ~320
Total Elevation Loss (m) : ~360

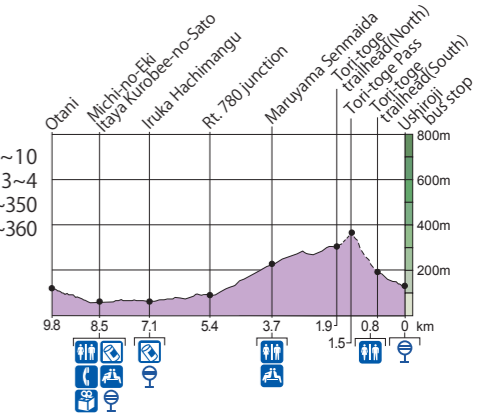
----- Unpaved trail
—— Paved trail



Oroshi



Maruyama Senmaida 丸山千枚田



Distance (km) : ~10
Time (hr) : 3~4
Total Elevation Gain (m) : ~350
Total Elevation Loss (m) : ~360

----- Unpaved trail
—— Paved trail

