

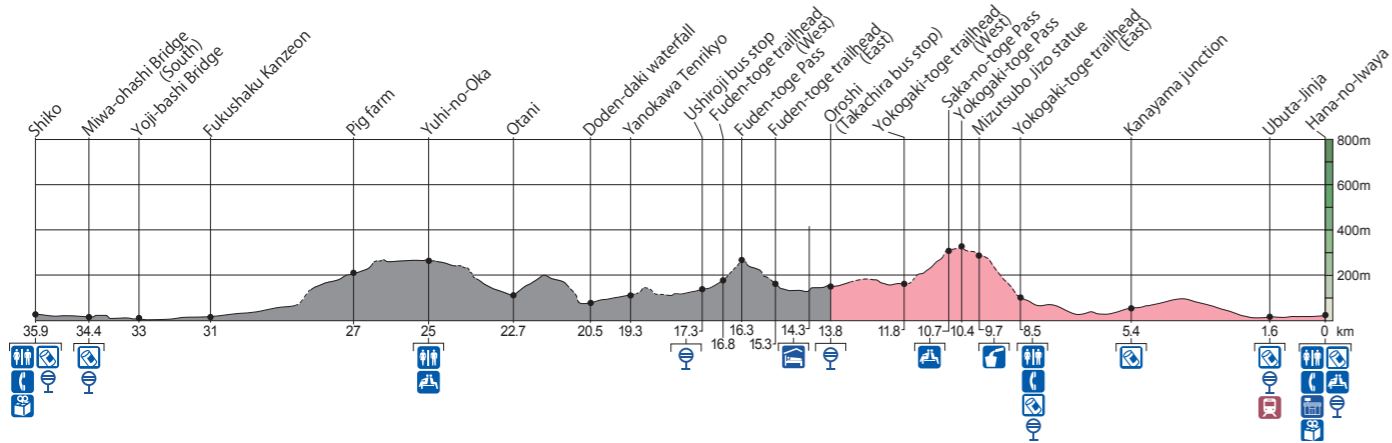
Yokogaki-toge Pass (Oroshi~Hana-no-Iwaya)

尾呂志~花の窟

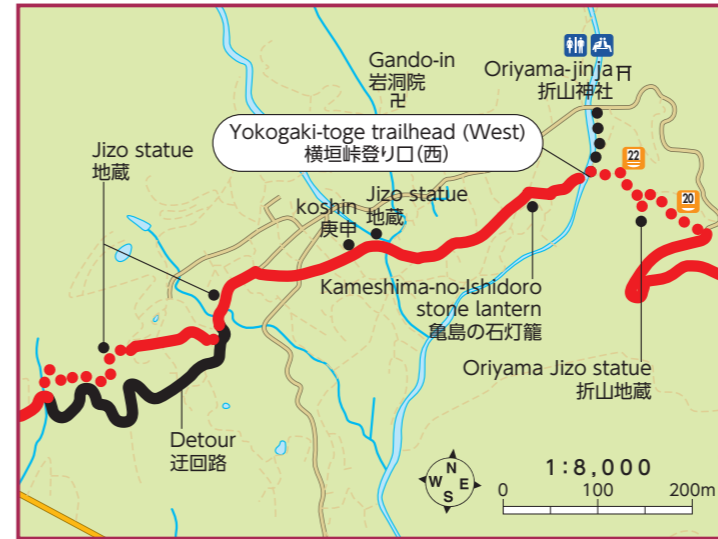


Distance (km) : ~14
Time (hr) : 5~6
Total Elevation Gain (m) : ~470
Total Elevation Loss (m) : ~340

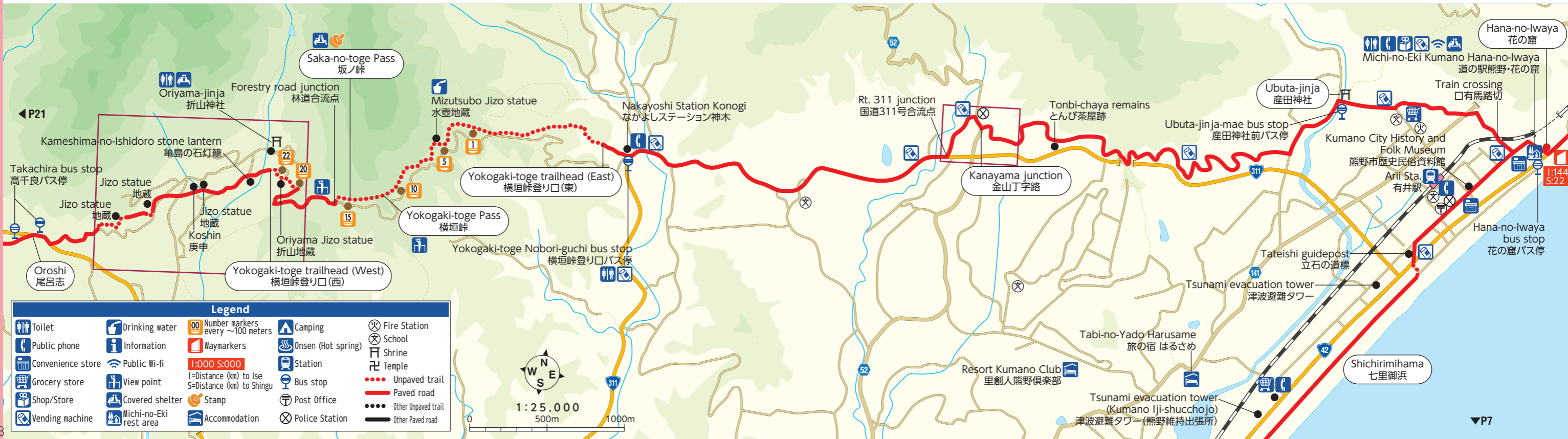
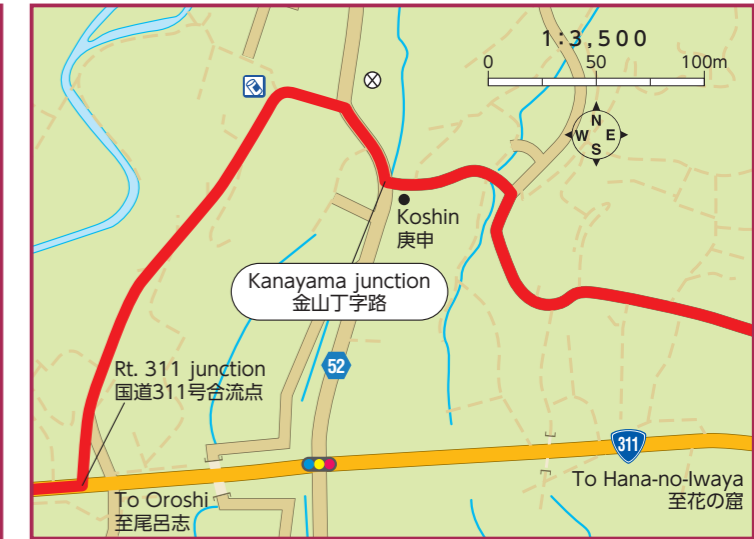
----- Unpaved trail
—— Paved trail



Sakamoto



Kanayama



Legend			